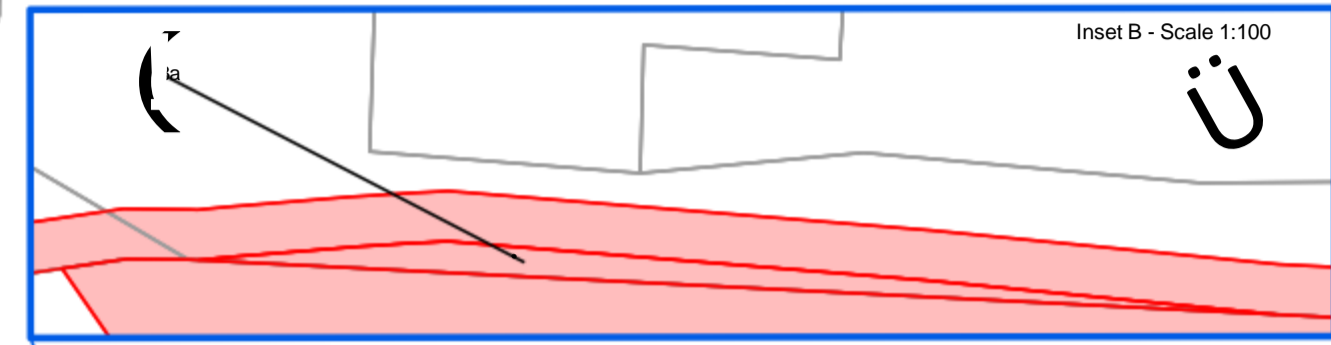


SCALE 1:1,000

LOCATION PLAN

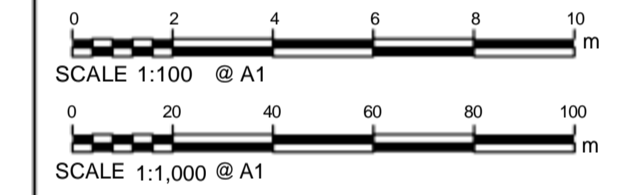
SCALE 1:50,000

SOUTH DOWNS NATIONAL PARK



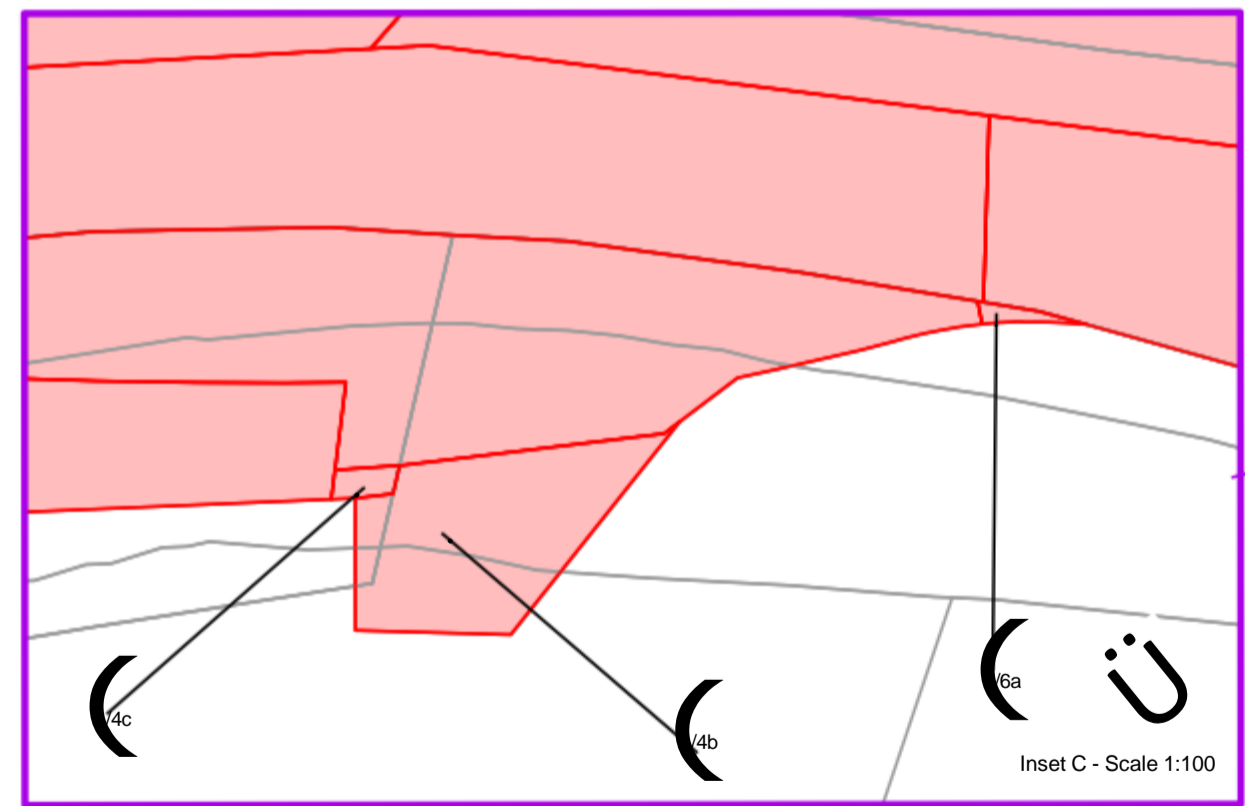
KEY:

- Title
- Easement (S250 right)
- Public Right of Way
- Parish Boundary

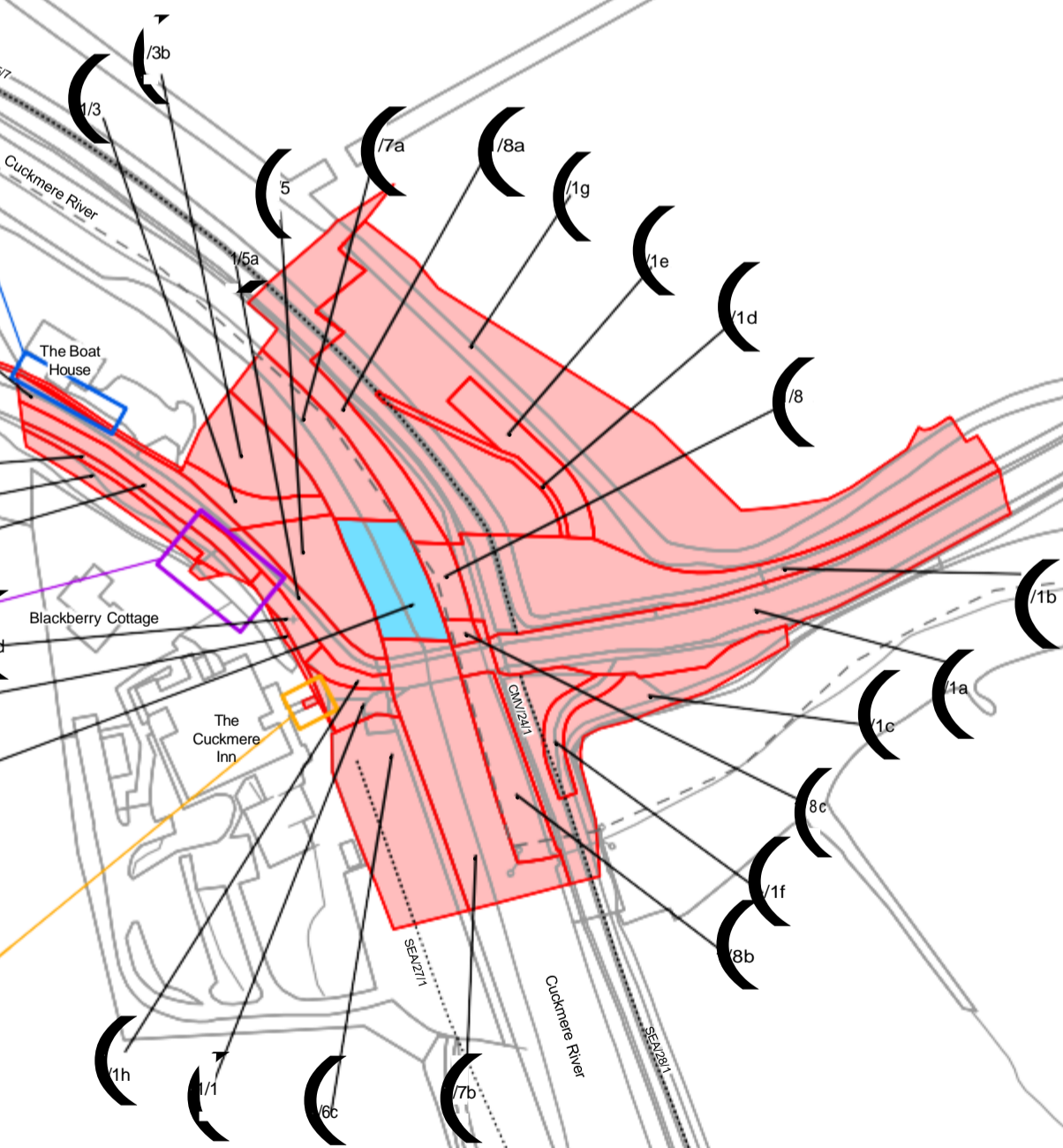
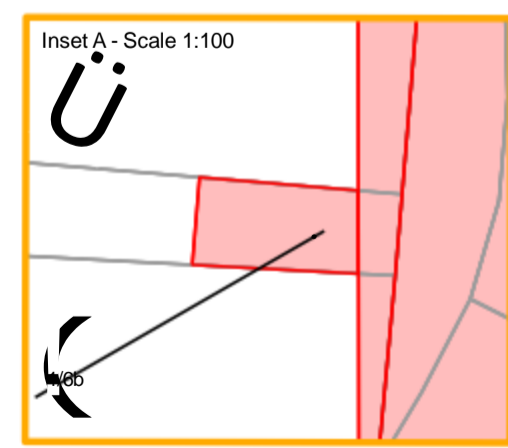


Service Layer Credits: Contains OS data © Crown Copyright and database right 2023. 100019601.

PARISH OF CUCKMERE VALLEY



PARISH OF SUTTON WITH SEAFORD



THE COMMON SEAL OF EAST SUSSEX COUNTY COUNCIL was hereunto affixed in the presence of

.....
Attesting Officer

Dated this day of 2023



MAP REFERRED TO IN EAST SUSSEX COUNTY COUNCIL (EXCEAT BRIDGE REPLACEMENT - A259 EASTBOURNE ROAD) COMPULSORY PURCHASE ORDER 2023

COMPULSORY PURCHASE ORDER MAP