





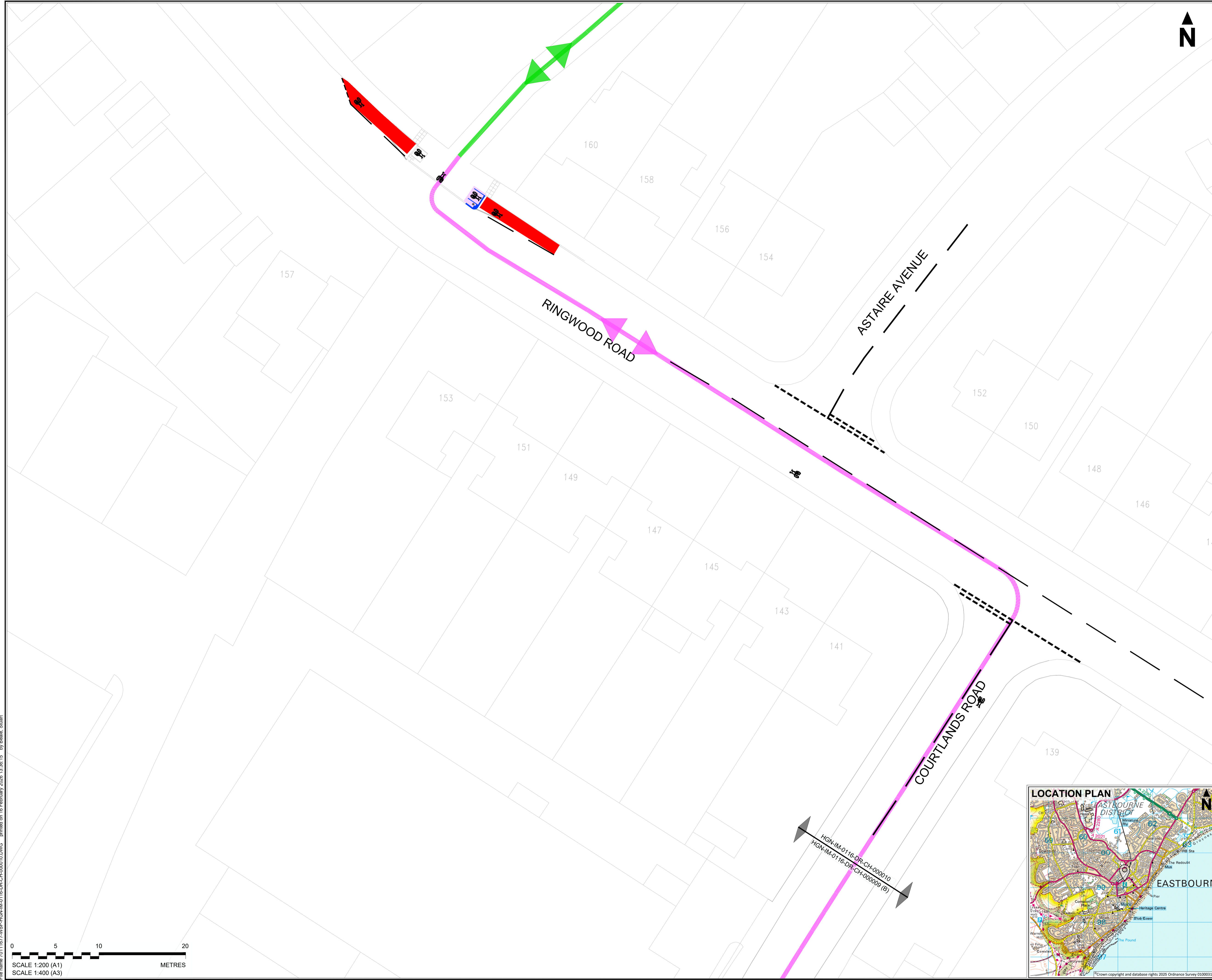




- LEGEND**
-  Section of route to be provided - cyclists travel along carriageway.
 -  Section of an existing cycle route.
 -  Proposed Kerbs
 -  Proposed footway works
 -  Proposed red high friction surfacing on cycle lane
 -  Proposed road markings



P01	06/02/2026	FIRST ISSUE	HI	IT	MK
REV	DATE	DESCRIPTION	BY	CHK	APP

DRAWING STATUS: S2 - FOR INFORMATION



EAST SUSSEX HIGHWAYS
RINGMER DEPOT, THE BROYLE, RINGMER, EAST SUSSEX, BN8 5NP, UK
Tel. 0345 60 80 193
wsp.com

CLIENT:

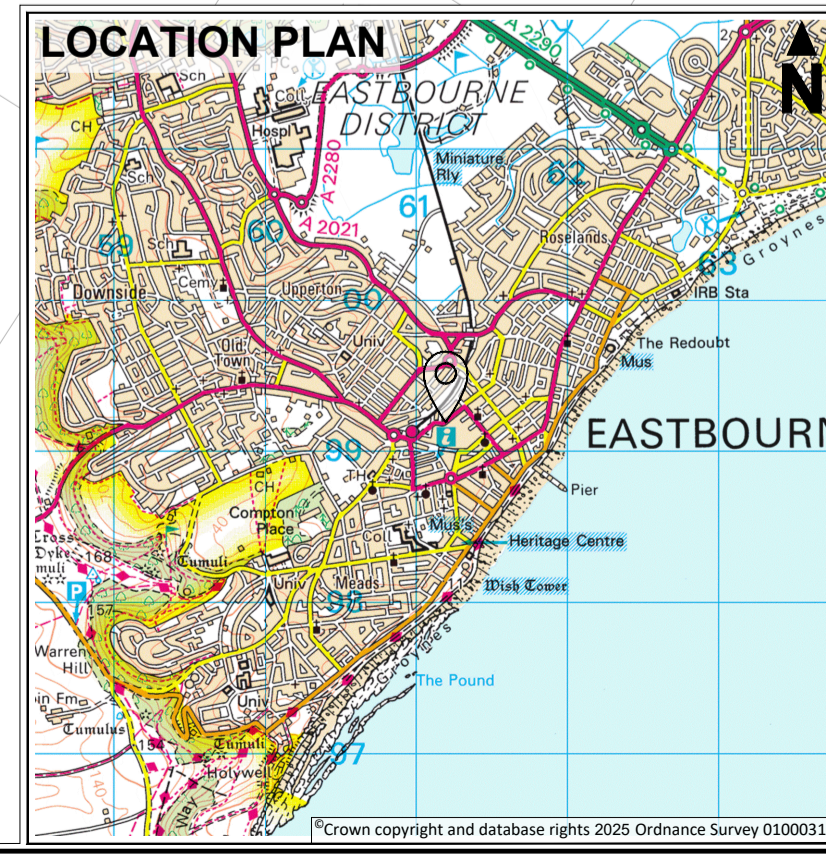



SITE/PROJECT: HORSEY CYCLE ROUTE PHASE 1B

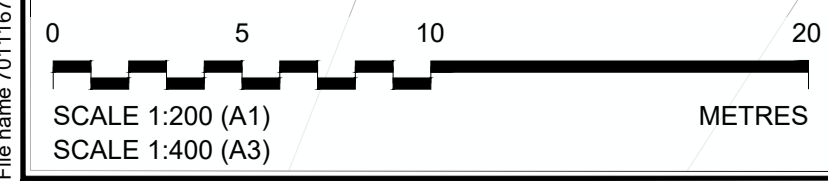
TITLE:
**INFORMATION DRAWING
ROUTE PLAN
SHEET 9 of 9**

SCALE @ A1: 1:200	CHECKED: IT	APPROVED: MK
PROJECT NO: 7011677	DESIGNED: IT	DRAWN: HI
DRAWING No: 7011677-WSP-HGN-IM-0116-DR-CH-000010	DATE: February 26	REV: P01

DO NOT SCALE © WSP UK Ltd



File name: 7011677-WSP-HGN-IM-0116-DR-CH-000010.DWG, printed on 18 February 2026 13:36:15, by Beale, Stuart



HGN/IM/0116-DR-CH-000010
HGN/IM/0116-DR-CH-000009 (B)