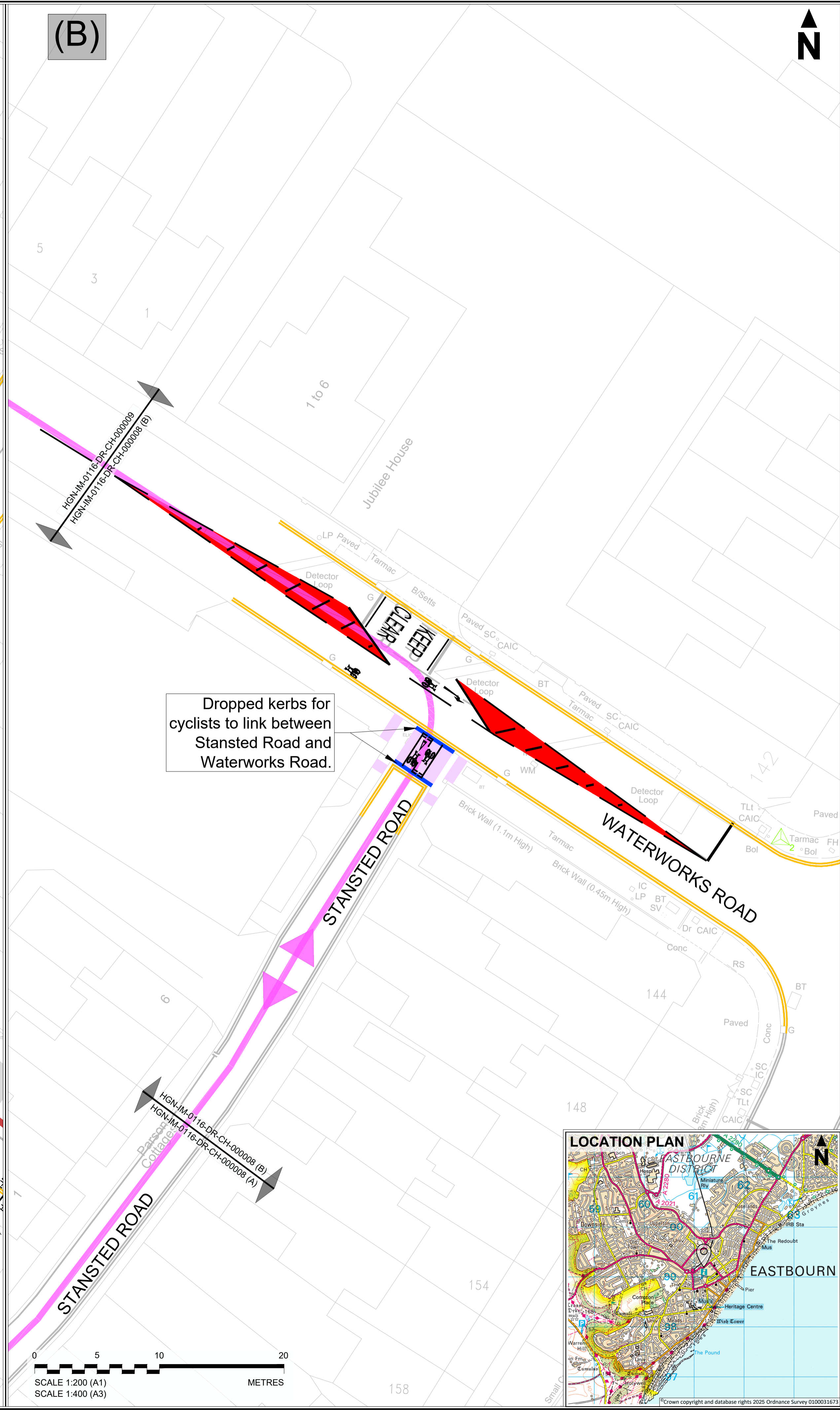
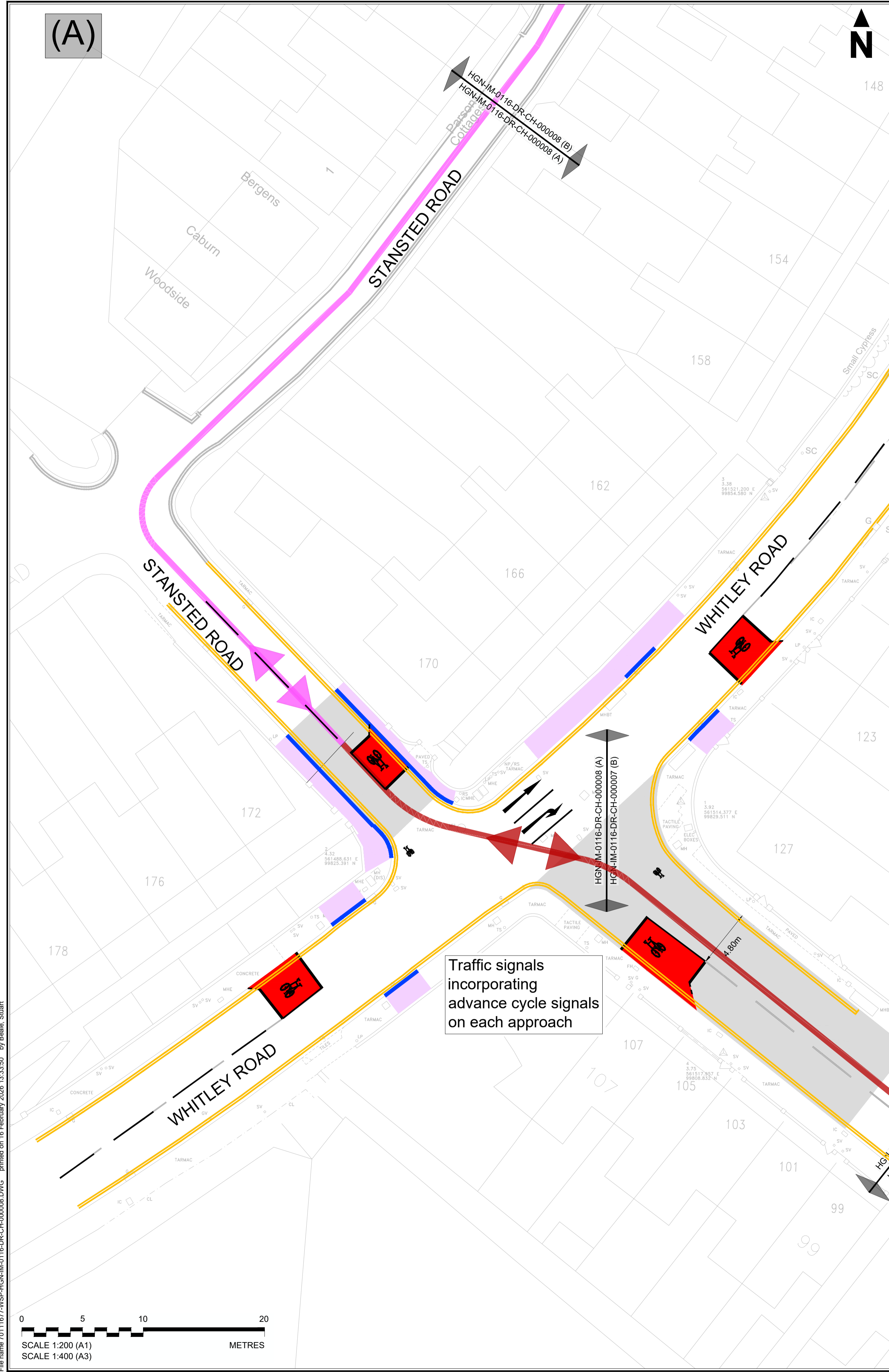


(A)

(B)



- LEGEND**
- Section of route to be provided - On-carriageway cycle route from Cavendish Place to Firle Road. In the 2021/22 Consultation, this section was proposed as a shared footway / cycle route.
  - Section of route to be provided - cyclists travel along carriageway.
  - Proposed Kerbs
  - Proposed footway works
  - Proposed pavement works
  - Proposed red high friction surfacing on cycle lane
  - Proposed road markings

P01	06/02/2026	FIRST ISSUE	HI	IT	MK
REV	DATE	DESCRIPTION	BY	CHK	APP
DRAWING STATUS: S2 - FOR INFORMATION					

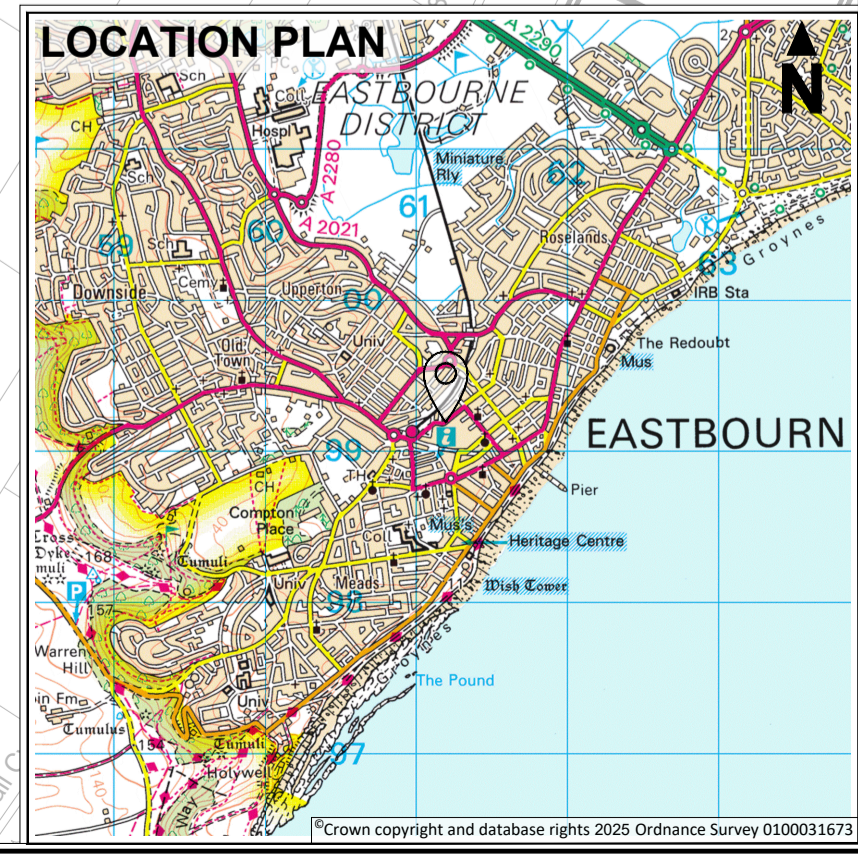


SITE/PROJECT: HORSEY CYCLE ROUTE PHASE 1B

TITLE: INFORMATION DRAWING  
ROUTE PLAN  
SHEET 7 of 9

SCALE @ A1:	1:200	CHECKED:	IT	APPROVED:	MK
PROJECT NO:	7011677	DESIGNED:	IT	DRAWN:	HI
DRAWING No:	7011677-WSP-HGN-IM-0116-DR-CH-000008	DATE:	February 26		
REV:	P01				

DO NOT SCALE © WSP UK Ltd



File name: 7011677-WSP-HGN-IM-0116-DR-CH-000008.DWG, printed on 16 February 2026 13:35:50, by Blake, Stuart