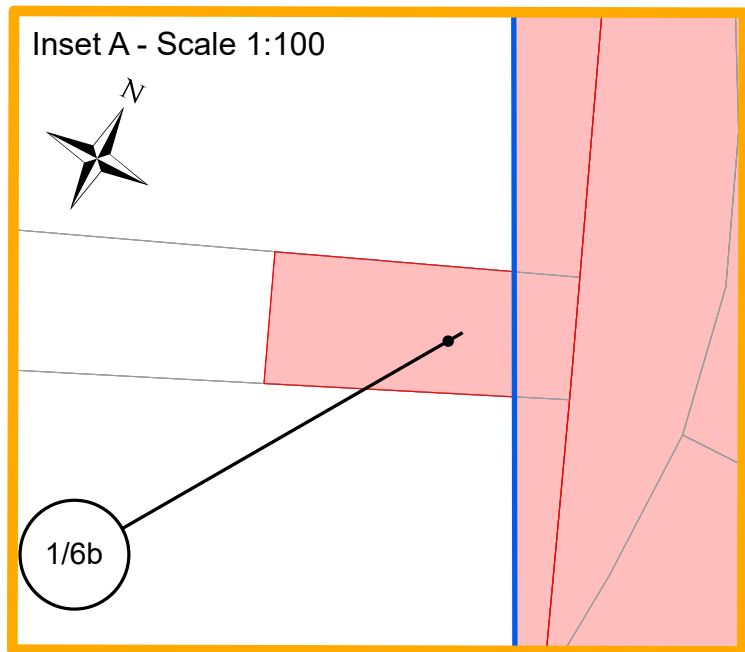
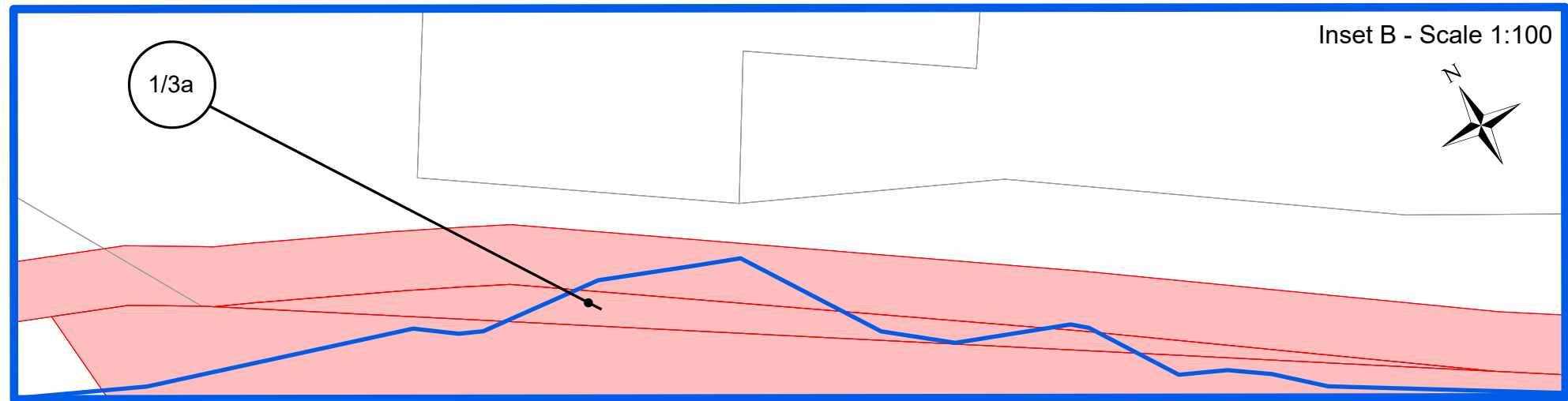
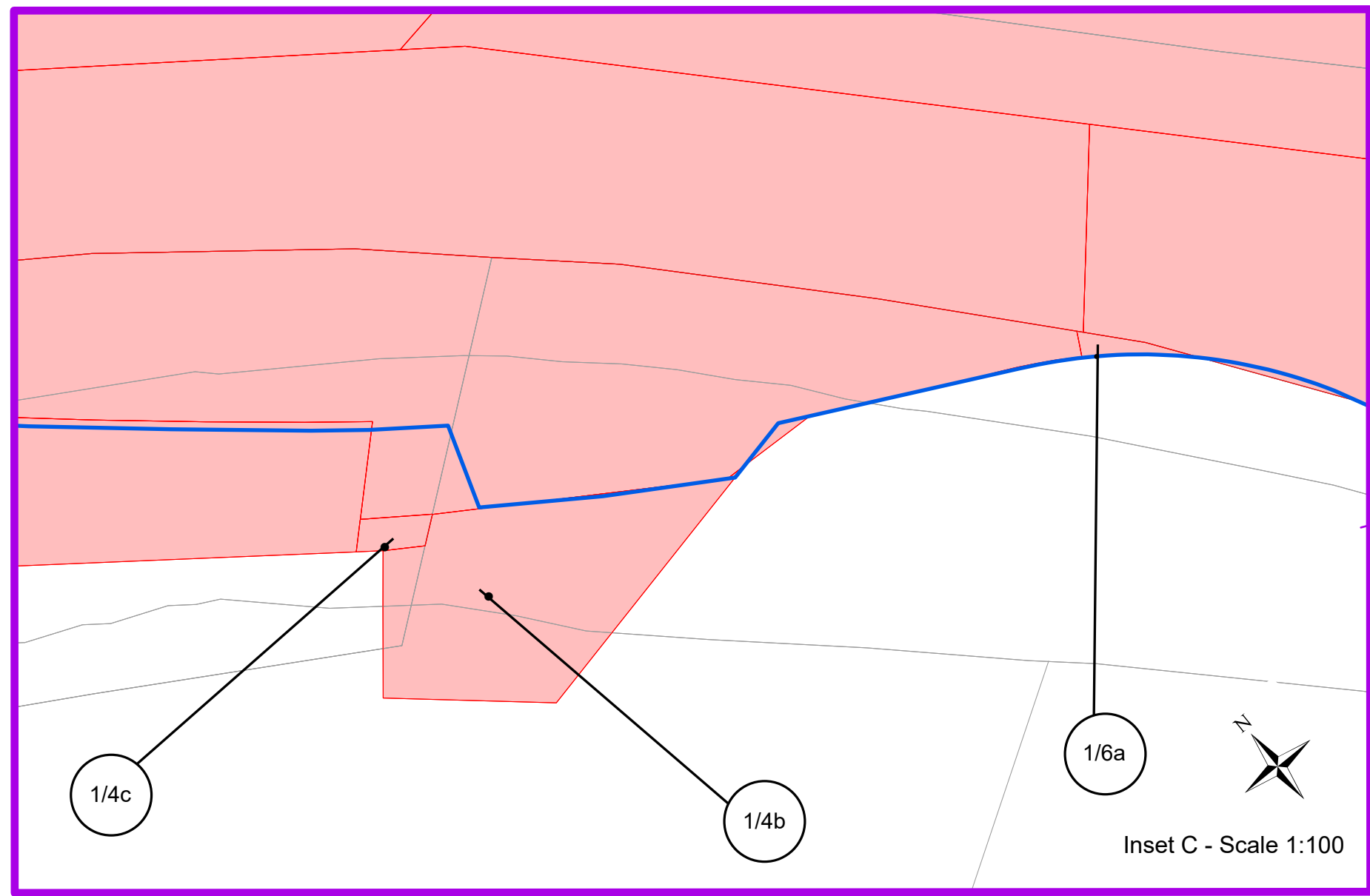
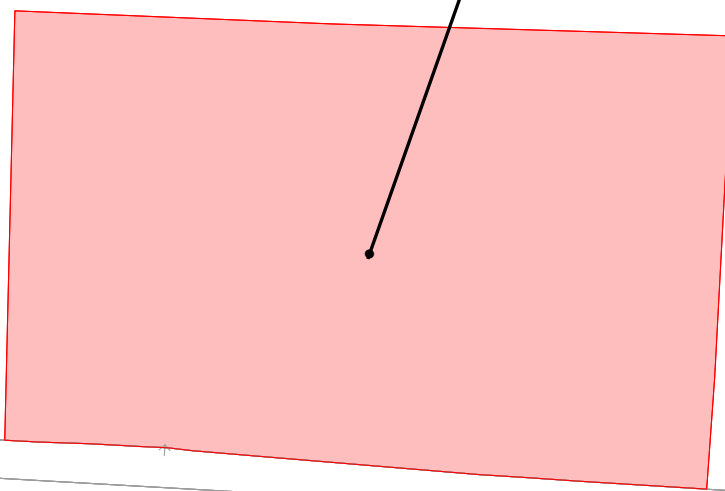


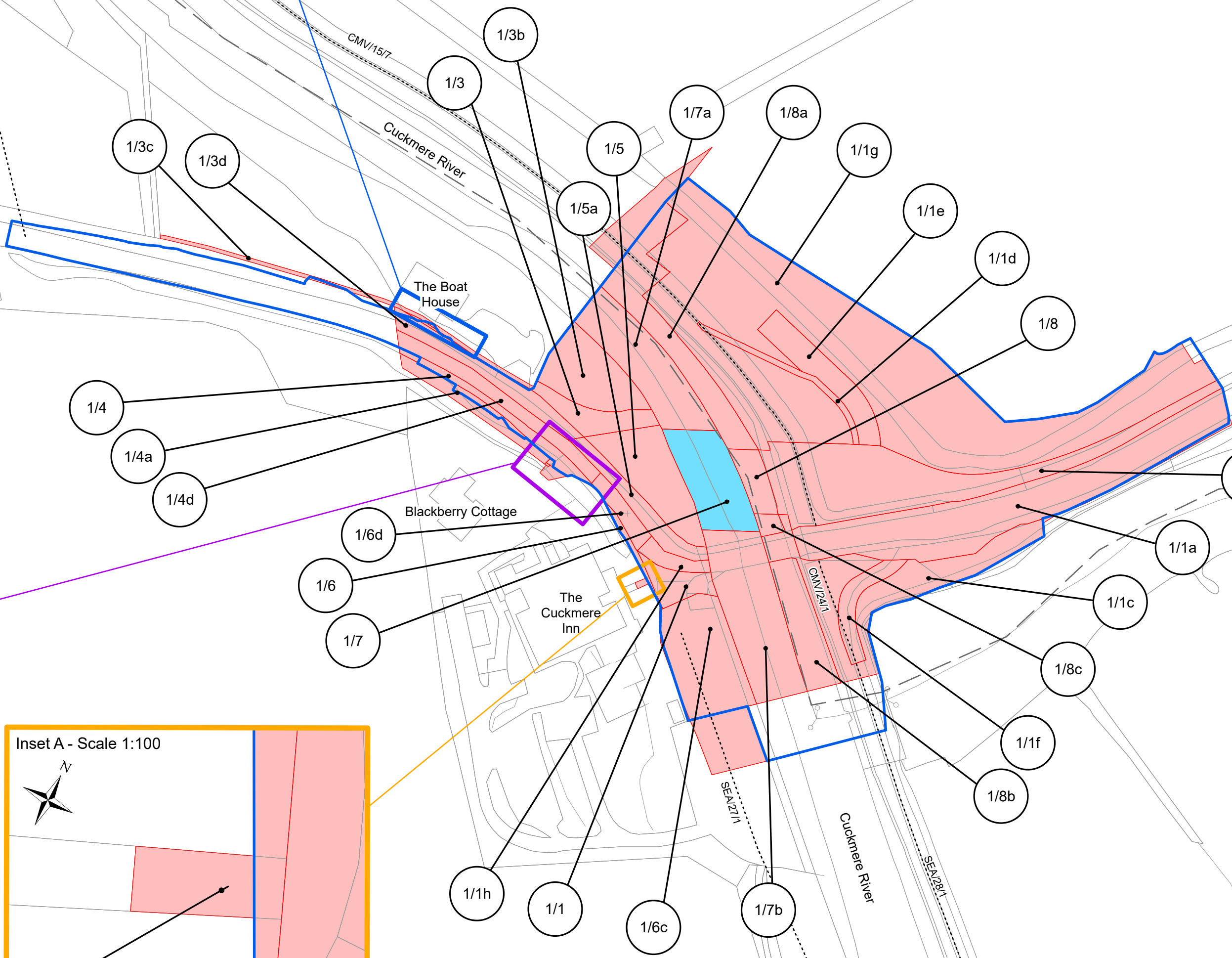
# SOUTH DOWNS NATIONAL PARK

1/2



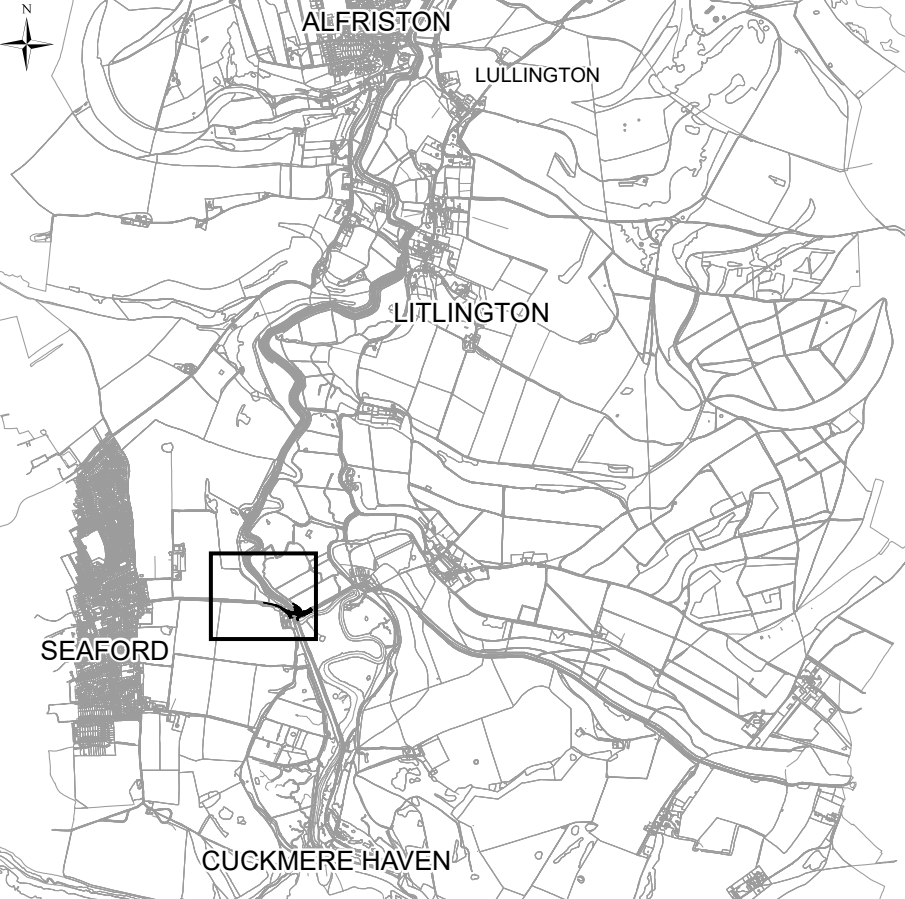
PARISH OF SUTTON WITH SEAFORD

PARISH OF CUCKMERE VALLEY



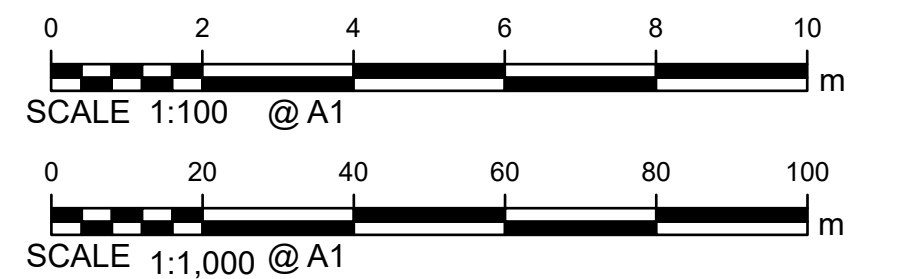
## LOCATION PLAN

SCALE 1:50,000



### KEY:

- Title
- Easement (S250 right)
- Public Right of Way
- Parish Boundary
- Planning Application Boundary



Service Layer Credits: Contains OS data © Crown Copyright and database right 2023. 100019601.

THE COMMON SEAL OF  
EAST SUSSEX COUNTY COUNCIL  
was hereunto affixed  
in the presence of

Attesting Officer

Dated this      day of      2023



MAP REFERRED TO IN  
EAST SUSSEX COUNTY COUNCIL  
(EXCEAT BRIDGE REPLACEMENT -  
A259 EASTBOURNE ROAD)  
COMPULSORY PURCHASE ORDER 2023

COMPULSORY PURCHASE  
ORDER MAP