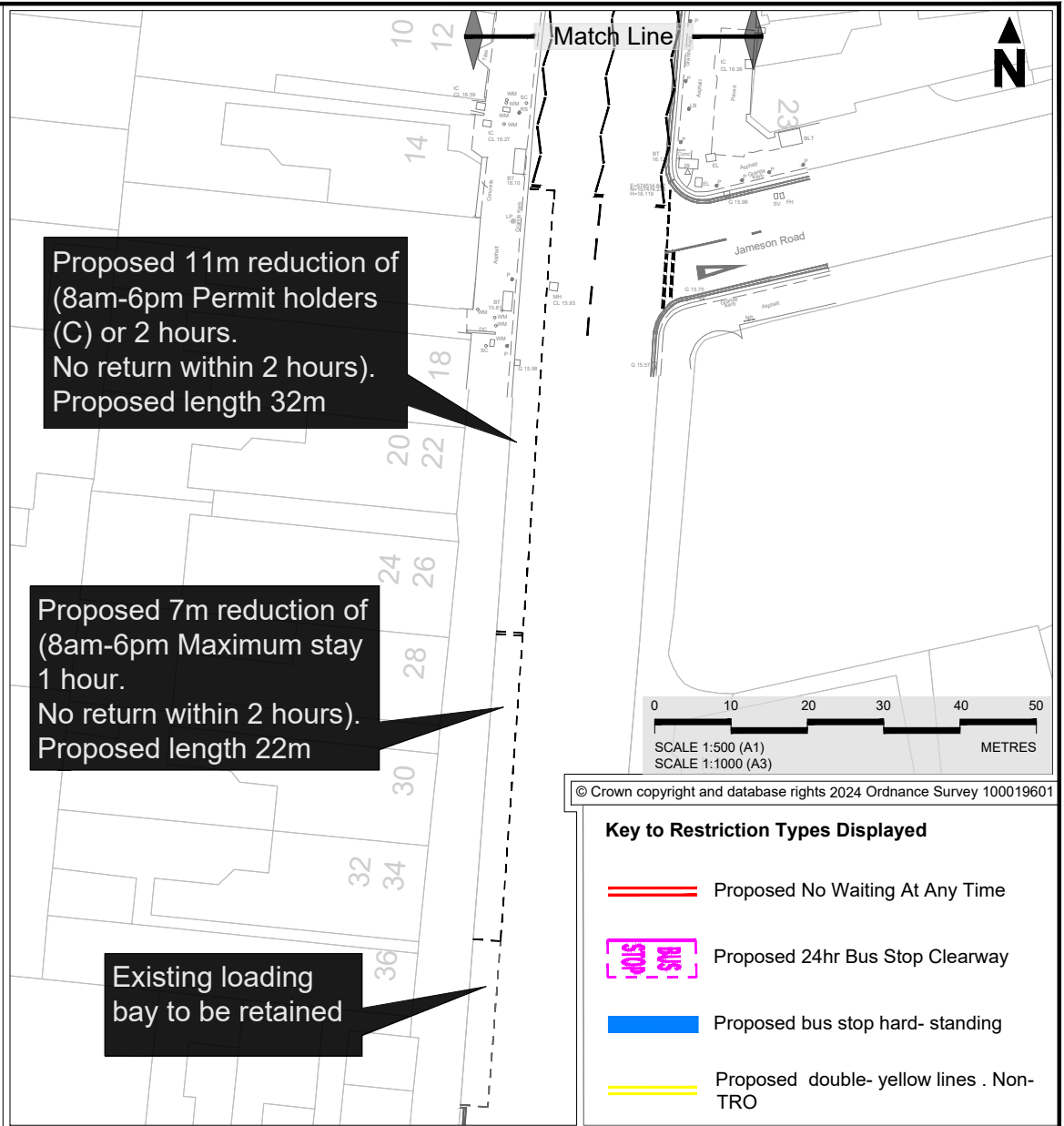
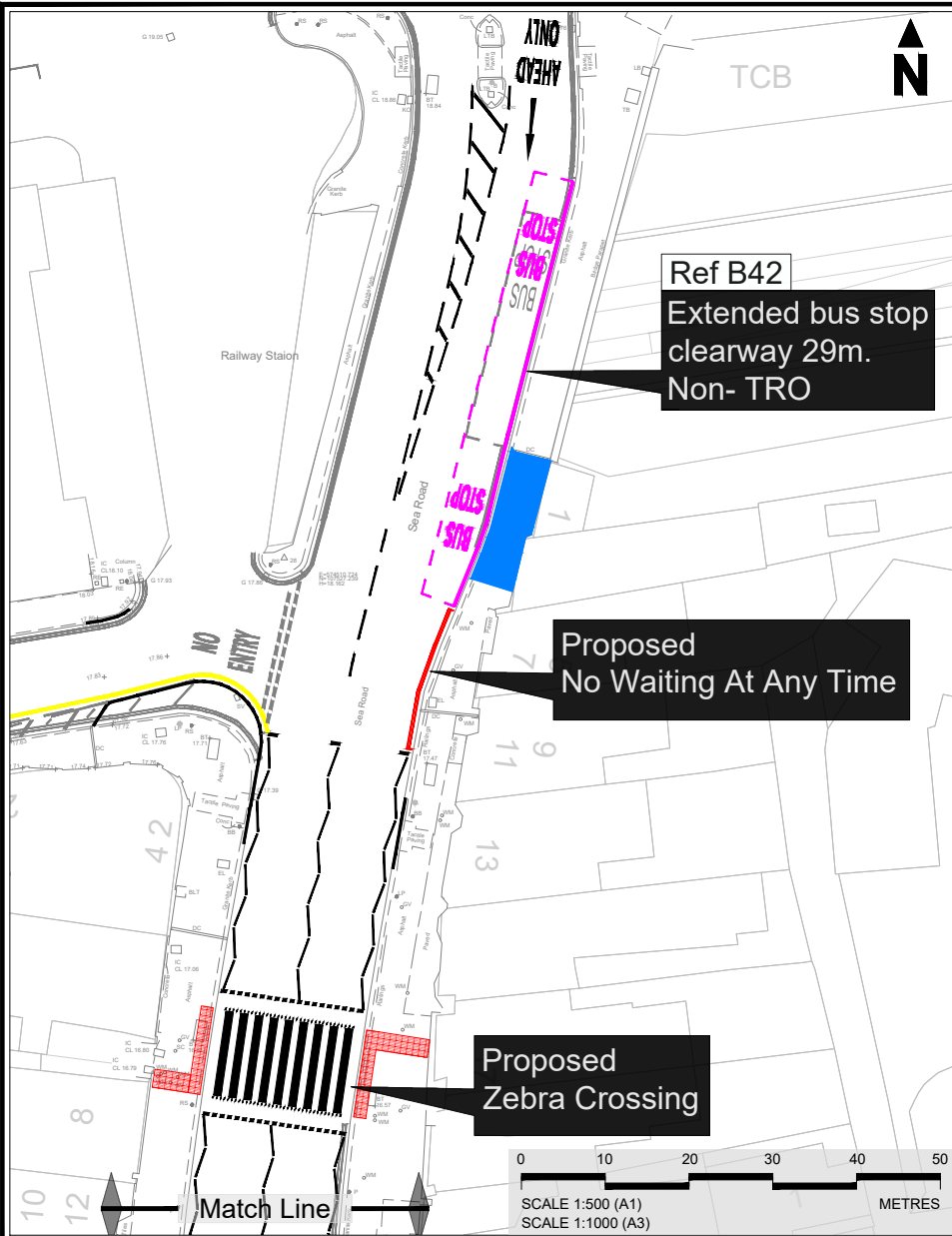






File name C:\P\WORKDIR\WSP-JK-PW-26\DM5\20569\70112568-WSP-LSI-IM-0012-DR-CH-000001.DWG, printed on 15 October 2024 15:43:07, by Moreno, Ignacio



© Crown copyright and database rights 2024 Ordnance Survey 100019601

Key to Restriction Types Displayed

	Proposed No Waiting At Any Time
	Proposed 24hr Bus Stop Clearway
	Proposed bus stop hard- standing
	Proposed double- yellow lines . Non- TRO



TITLE:

**Sea Road, Bexhill. Proposed crossing.
Parking Places Restrictions. Traffic Regulation Order**

SCALE @ A4: 1:500	DATE: October 24
DRAWN: Nigel Bodle	SHEET: 1 of 1
DRAWING No: 70112568-WSP-LSI-IM-0012-DR-CH-000001	